
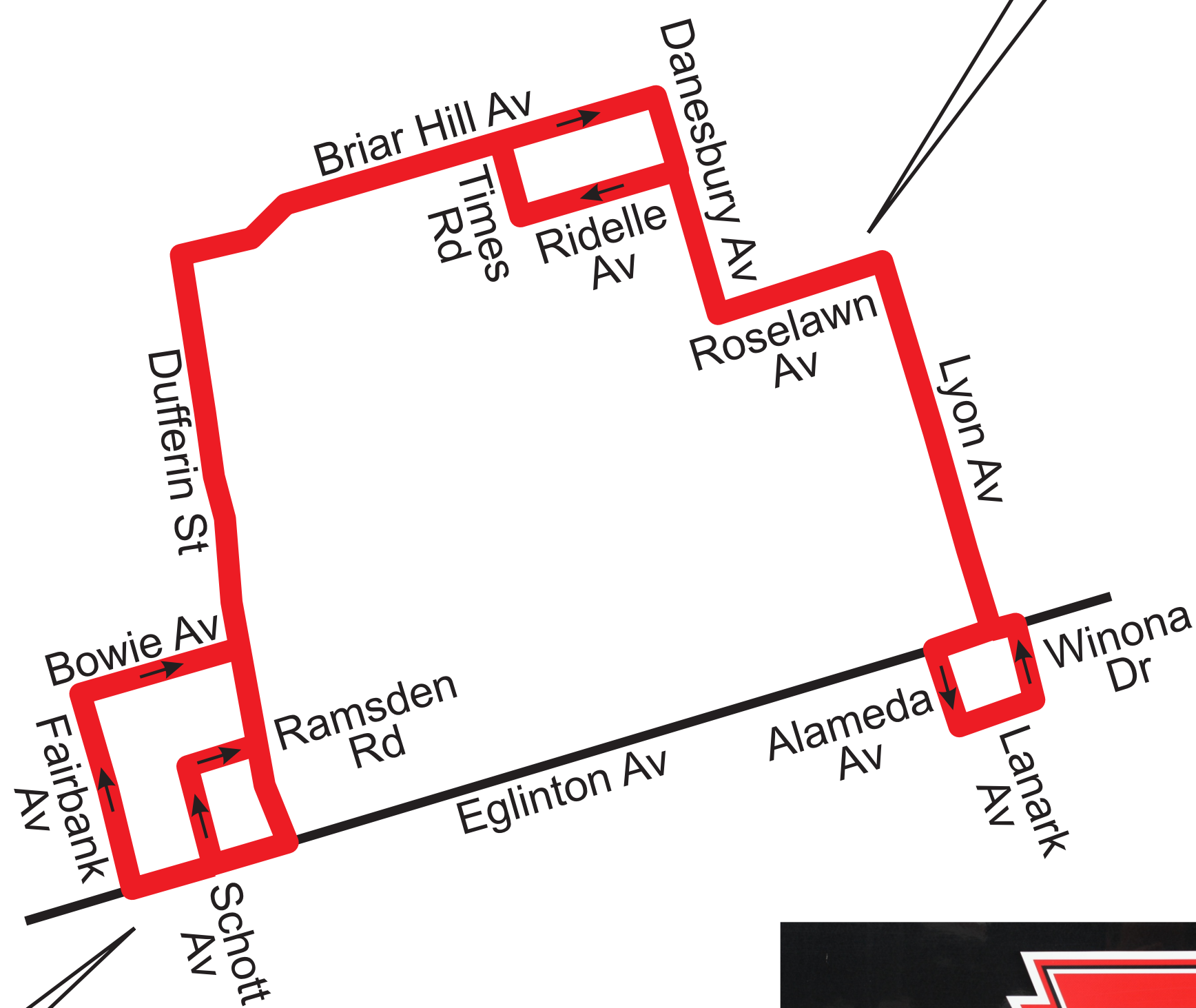


BRIAR HILL

April 1, 1949 To June 30, 1954



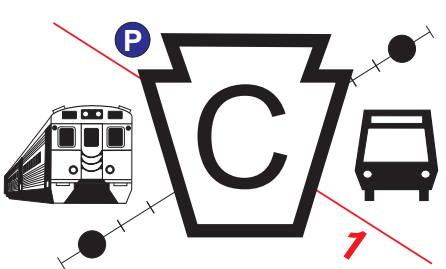
Between April 1 and July 1, 1949, Briar Hill service looped via Danesbury Av, Ridelle Av and Times Av. After July 1 service was extended south to Eglinton Av via Danesbury Av, Roselawn Av, Lyon St to Eglinton Av where service looped south of Eglinton Avenue before returning to Eglinton Av & Dufferin St.



Beginning July 18, 1950, the loop near Dufferin and Eglinton is revised to operate via Eglinton Av, Fairbank Av and Bowie Av to Dufferin St. Service along Schott Av and Ramsden Rd is discontinued.



SERVICE REPLACED BY DUFFERIN BUS ON JUNE 30, 1954



CALNAN MAP CREATIONS
Map Drawn by John F. Calnan