

This schedule will help you plan your trip. Read across to see what times the bus leaves your stop.

| TO SHOPPERS WORLD | MORNING | | | | AFTERNOON | | | |
|-------------------------------|---------|-------|-------|-------|-----------|------|------|------|
| | 9.30 | 10.30 | 11.30 | 12.30 | 1.30 | 2.30 | 3.30 | 4.30 |
| Toronto East General Hospital | 9.34 | 10.34 | 11.34 | 12.34 | 1.34 | 2.34 | 3.34 | 4.34 |
| Ventnor & Woodbine | 9.40 | 10.40 | 11.40 | 12.40 | 1.40 | 2.40 | 3.40 | 4.40 |
| East York Acres | 9.47 | 10.47 | 11.47 | 12.47 | 1.47 | 2.47 | 3.47 | 4.47 |
| True Davidson Acres | 9.55 | 10.55 | 11.55 | 12.55 | 1.55 | 2.55 | 3.55 | 4.55 |
| Victoria Park subway station | 10.00 | 11.00 | 12.00 | 1.00 | 2.00 | 3.00 | 4.00 | 5.00 |
| Shoppers World | | | | | | | | |

| TO COXWELL | MORNING | | | | AFTERNOON | | | |
|------------------------------|---------|-------|-------|------|-----------|------|------|------|
| | 10.00 | 11.00 | 12.00 | 1.00 | 2.00 | 3.00 | 4.00 | 5.00 |
| Shoppers World | 10.04 | 11.04 | 12.04 | 1.04 | 2.04 | 3.04 | 4.04 | 5.04 |
| Victoria Park subway station | 10.10 | 11.10 | 12.10 | 1.10 | 2.10 | 3.10 | 4.10 | 5.10 |
| True Davidson Acres | 10.18 | 11.18 | 12.18 | 1.18 | 2.18 | 3.18 | 4.18 | 5.18 |
| East York Acres | 10.22 | 11.22 | 12.22 | 1.22 | 2.22 | 3.22 | 4.22 | 5.22 |
| Ventnor & Woodbine | 10.25 | 11.25 | 12.25 | 1.25 | 2.25 | 3.25 | 4.25 | 5.25 |
| Mortimer & Coxwell | | | | | | | | |

404 EAST YORK Community Bus



Hourly service in East York between Shoppers World, Victoria Park subway station and the Coxwell and Mortimer area.

Monday to Friday, from about 9:30 a.m. to 5:30 p.m.

Listed below are the major centres located along this route.

- East York Civic Centre
- Toronto East General Hospital
- Stan Wadlow Park Clubhouse
- East York Acres
- True Davidson Acres
- Victoria Park subway station
- Shoppers World

Inside this flyer is a map, schedule and other important information you can use when planning your Community Bus trips.

March, 1997

Ride the Rocket.



THE BETTER WAY



Where to Board the Bus:





The Community Bus may be flagged at any point along the route, at all regular TTC stops and at the major centres indicated on the route map. If requested, drivers will assist passengers on and off the bus.

Fares and Transfers:

You need a regular TTC ticket, token, Metropass, Day Pass or the appropriate exact cash fare. Transfers to and from other TTC routes are accepted. Drivers carry no tickets or change. Tickets, tokens and passes are available at subway stations and from over 1,700 TTC ticket agencies located throughout Metropolitan Toronto.

Transit Information by Telephone:

Use the following phone numbers to help you get information about Community Bus services:

-  **393-4636:** Fares, routing information, schedules and ticket agent locations (7:00 a.m. to 10:00 p.m., every day).
-  **393-TONE (8663):** For touchtone telephone users. Press '3' for TTC Customer Service Information, then press '4' for Community Bus information (24 hours, every day).
-  **MULTI-LINGUAL SERVICE, 393-4636:** Community Bus information in your own language via the AT & T language line (7:00 a.m. to 10:00 p.m., every day).
-  **HEARING IMPAIRED SERVICE (TTD), 481-2523:** For use by people with modem display device (7:00 a.m. to 10:00 p.m., every day).

